

ORDINANCE NO. 32

An Ordinance laying out and opening a certain road at Buena Vista in Washington Township, Franklin County, Pennsylvania, to wit: Buena Vista Avenue.

BE IT ORDAINED AND ENACTED by the Supervisors of Washington Township, Franklin County, and it is hereby ordained and enacted by authority of the same:

Section . That a certain road to be known as Buena Vista Avenue be and the same is hereby ordained, laid out and opened on a course, the center line of which begins at a point in the center of Pennsylvania Legislative Highway Route 28068 at lands of C. M. Baumgardner and Margaret L. Baumgardner on the east and lands of Herbert W. Harbaugh and M. Pauline Harbaugh on the southwest; Thence south 13 degrees 27 minutes west 125.20 feet; thence south 17 degrees 27 minutes west 89.23 feet; thence on a curve to the right having a radius of 485.89 feet a distance of 107.70 feet; thence south 30 degrees 09 minutes west 163.57 feet; thence on a curve to the right having a radius of 187.80 feet a distance of 266.32 feet; thence north 68 degrees 36 minutes west 387.84 feet; thence north 59 degrees 29 minutes west 140.12 feet; thence on a curve to the left having a radius of 115.56 feet a distance of 139.97 feet to a point; thence south 51 degrees 07 minutes west 231.86 feet; thence on a curve to the left having a radius of 181.38 feet a distance of 72.18 feet; thence south 01 degrees 57 minutes west 116.13

feet; thence on a curve to the left having a radius of 86.01 feet a distance of 148.14 feet; thence on a curve to the right having a radius of 398.31 feet a distance of 280.85 feet; thence south 56 degrees 20 minutes east 829.98 feet; thence on a curve to the right having a radius of 117.46 feet a distance of 43.05 feet; thence south 35 degrees 20 minutes east 274.29 feet; thence on a curve to the right having a radius of 434.37 feet a distance of 213.85 feet; thence south 7 degrees 07 minutes east 287.99 feet; thence on a curve to the right having a radius of 420.47 feet a distance of 217.78 feet; thence south 22 degrees 34 minutes west 63.98 feet; thence on a curve to the right having a radius of 6055.64 feet a distance of 602.44 feet; thence south 28 degrees 16 minutes west 73.59 feet; thence on a curve to the left having a radius of 188.49 feet a distance of 66.81 feet; thence south 07 degrees 58 minutes west 162.11 feet; thence on a curve to the left having a radius of 172.76 feet a distance of 236.07 feet; thence south 70 degrees 19 minutes east 130.13 feet; thence on a curve to the left having a radius of 270.78 feet a distance of 56.87 feet; thence south 82 degrees 21 minutes east 126.44 feet; thence on a curve to the left having a radius of 777.67 feet a distance of 175.89 feet; thence north 84 degrees 42 minutes east 285.98 feet; thence north 72 degrees 25 minutes east 174.10 feet; thence north 63 degrees 08 minutes east 224.83 feet; thence on a curve to the right having a radius of 389 feet a


distance of 124.08 feet; thence north 81 degrees 24 minutes east 78.43 feet; thence on a curve to the right having a radius of 116.25 feet a distance of 245.71 feet; thence south 22 degrees 30 minutes west 200.60 feet; thence on a curve to the right having a radius of 256.66 feet a distance of 63.87 feet; thence south 36 degrees 46 minutes west 544.50 feet; thence on a curve to the left having a radius of 7175.32 feet a distance of 571.87 feet; thence on a curve to the right having a radius of 397.45 feet a distance of 148.10 feet; thence south 53 degrees 33 minutes west 95.78 feet; thence on a curve to the left having a radius of 248.30 feet a distance of 88.55 feet; thence south 33 degrees 01 minute west 36.03 feet; thence on a curve to the left having a radius of 137.91 feet a distance of 173.14 feet; thence south 38 degrees 56 minutes east 206.96 feet; thence on a curve to the right having a radius of 238.65 feet a distance of 61.57 feet; thence south 24 degrees 09 minutes east 176.63 feet to the Pennsylvania-Maryland State Line at lands of John C. Crouch, et al, on the west and lands of Jeanne S. Steward, Executrix of the Estate of Grace L. Sigourney, et al, on the east, a distance of 9534.14 feet, and being 33 feet in width for its entire length, all of which shall be used as a roadway, together with an additional 10 feet for slope along the easterly side thereof from the point of beginning to Station No. 23 00.

Section 2. There is adopted as a part of this Ordinance a plan and map of the foregoing road showing the location thereof as prepared by John H. McClellan, Registered Surveyor, dated January 1969.


Section 3. The aforesaid road shall hereafter be and become a part of the public road system of Washington Township.

Ordained and enacted into an Ordinance this 2nd day of June, 1969.

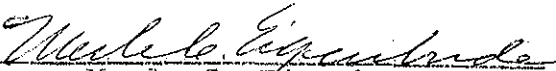
Washington Township Supervisors



Andrew S. Fite



A. Guy Shank



Merle C. Eigenbrode