

FRANKLIN COUNTY

RESOLUTION NO. 277

Whereas, the Department of Transportation and this Municipality have agree to transfer from state to municipal control the portion of:

<u>S.R. 2017</u>	From segment	0010	Offset	0000
(state route)	To Segment	0030	Offset	1006

A distance of 1,348 miles, in accordance with 75 Pa. C.S., Chapter 92 and the attached agreement.


Additional Mileage Information:

L.R. 28029 from station 110 + 58 to station 181 + 78

A distance of 7,120 feet or 1,348 miles

Actual field measured footage: 7,120 (in feet).


Actual field Measured mileage: 1.35 (in miles)

Signature: 


NOW THEREFORE, it is resolved by the Washington Township Board of Supervisors
(name of governing body)

that Quinter D. Baumgardner is authorized to execute this agreement on behalf of the municipality.
(name of authorized officer)


The Effective date of transfer of the above portion of highway shall be on or before: August 27, 1999

Attest: 
(Secretary)

Washington Township
(name of municipality)

BY: 
Chairman

I certify that the foregoing is a true and correct copy of the Resolution adopted at a meeting of the
Washington Township Board of Supervisors
(Name of governing body)


Secretary


Held on: MONDAY
Date: AUGUST 16, 1999

REMARKS:

Source documentation for cost estimation: Municipal Estimate

Exhibit "D"

ATTEST: A TRUE COPY


Deputy Clerk of Courts

SEP 10 1999