

**TOWNSHIP OF WASHINGTON
FRANKLIN COUNTY, PENNSYLVANIA**

RESOLUTION # 261

**A RESOLUTION OF THE BOARD OF SUPERVISORS OF
THIS TOWNSHIP ACCEPTING FOR DEDICATION CERTAIN
LANDS OFFERED FOR USE AS ROADWAYS IN THE
TOWNSHIP.**

WHEREAS, certain final subdivision plans have heretofore been submitted to the Supervisors of Washington Township, Franklin County, Pennsylvania, in accordance with the provisions of Ordinance No. 111, known as the Washington Township Subdivision and Land Development Ordinance, adopted May 7, 1990; and

WHEREAS, the owners and developers of said subdivisions have offered to the Township for dedication as public ways the streets respectively shown therein and to the extent that said streets have been completed in accordance with the provisions of Ordinance No. 111; and

WHEREAS, the Township has determined that said streets listed in the table attached hereto, have met all the requirements with respect to construction thereof as set forth in Ordinance # 111; and


WHEREAS, the Township pursuant to the provisions of Ordinance # 111, desire to formally record its acceptance of said streets for public road purposes.

NOW THEREFORE, BE IT RESOLVED by the Board of Supervisors that the streets or segments of streets in the subdivision for which the Township has heretofore given final approval of subdivision plans as indicated in the table attached hereto are hereby accepted as streets for public road purposes in the Township of Washington, Franklin County, Pennsylvania.


DULY RESOLVED this 21st day of September, 1998 by the Board of Supervisors of Washington Township, Franklin County, Pennsylvania in lawful session duly assembled.

Attest:

TOWNSHIP OF WASHINGTON
FRANKLIN COUNTY, PENNSYLVANIA




Juanita L. Ausherman, Secretary



Quinter D. Baumgardner,
Vice - Chairman

I, Juanita L. Ausherman, Secretary of the Board of Supervisors, Washington Township, Franklin County, Pennsylvania do certify that the foregoing is a true and correct copy of a Resolution adopted at a regular meeting of the Washington Township Supervisors held September 21, 1998 in regular session duly assembled.



Juanita L. Ausherman, Secretary

<u>Development/Street Name</u>	<u>Beginning</u>	<u>Ending</u>	<u>Length(ft)</u>	<u>R/W Width</u>	<u>Place Recorded Volume</u>	<u>Recorded Page</u>
A. Red Bud Development						
1. Redbud Court	Old Rt. 16 SR 2010	Cul-de-Sac	1,067 ft.	50 ft.	288G	433
B. Sheffield Manor						
1. Buckingham Drive	Oxford Circle T-303	Temp. Cul-de-Sac	303 ft.	50 ft.	288G	667
2. Kings Road	Buckingham Drive	Cul-de-Sac	515 ft.	50 ft.	288G	667
C. Wood Crest Section E6A						
1. Weatherstone Drive	Weatherstone Dr. T-712	Temp. Cul-de-Sac	576 ft.	50 ft.	288G	552
2. Stone Crest Circle	Weatherstone Dr.	Cul-de-Sac	410 ft.	50 ft.	288G	552
D. Mountain View Terrace						
1. Rinehart Drive	Rinehart Drive T-325	Rinehart Drive T-325	2200 ft.	50 ft.	288G	809